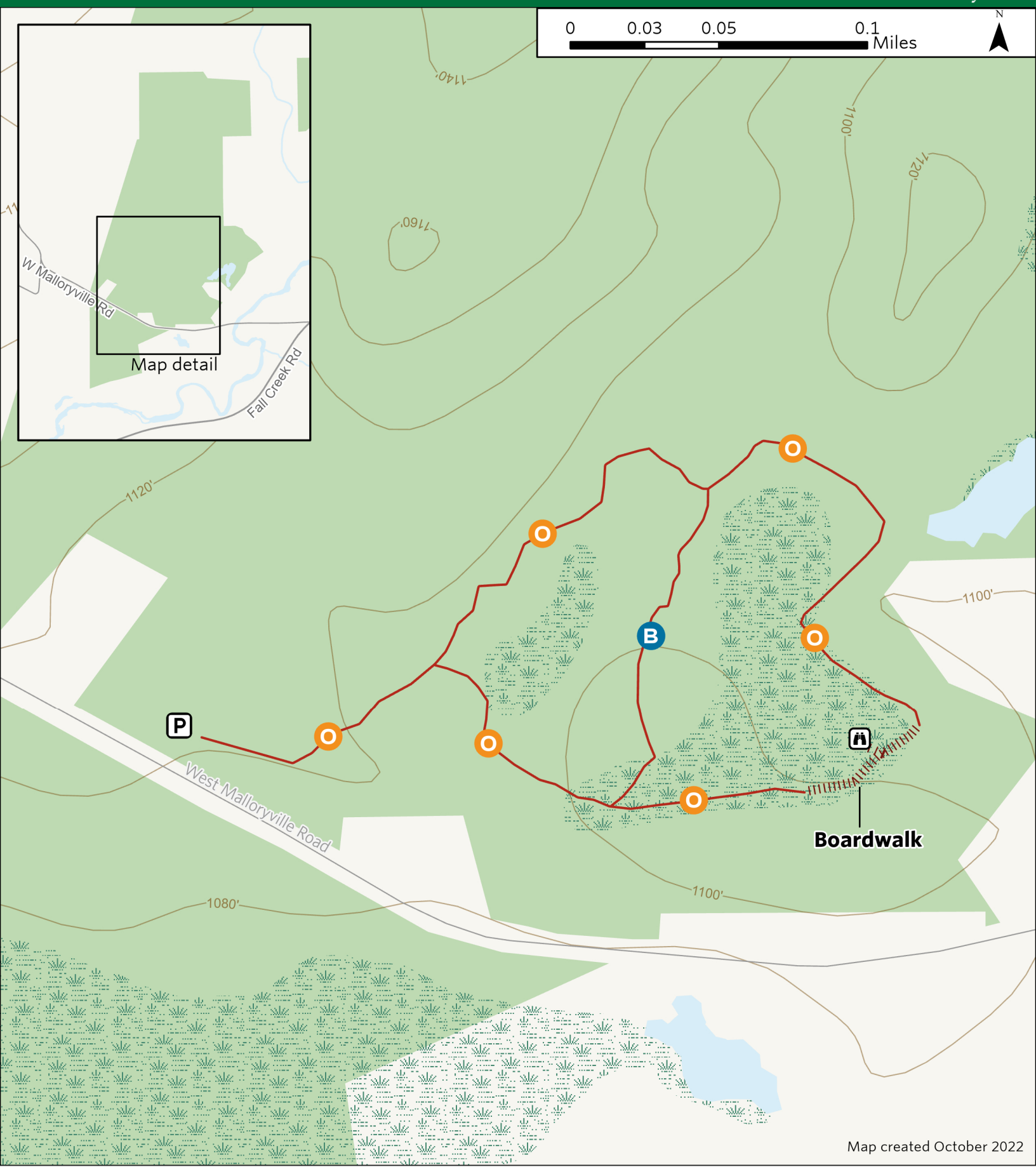
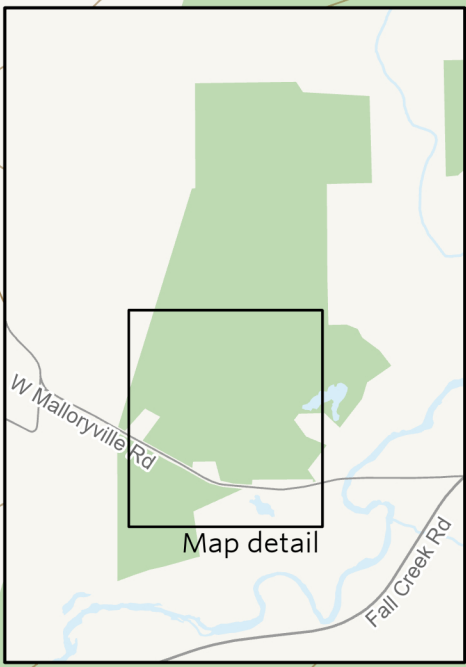








Malloryville Swamp Preserve



Map created October 2022

- Trails**
-  Esker Loop 2.0 mi
 -  Bog Trail 0.9 mi

-  Parking: 6 car capacity
-  Wildlife viewing

- Habitat Types**
-  Forest
 -  Wetland